




Grave of Underground Railroad activist and author William Still- Mt. Eden Cemetery (10)	Swedish Log Cabin (circa 1654) Up Darby Creek (11)	Path of Minquas Indian Trail - (1640's) early fur trading route (12)	Birthplace of botanist John Bartram - Springfield Road (13)		1904 Trolley Bridge - used by two transit companies at the same time (14)	Bartram Park and Supplee Dam (recreational assets along Darby Creek) (15)	Site of Hilldale Park- Home of 1925 World Champion Hilldale Giants (16)	This is only a partial list of area historic assets
---	--	--	---	---	---	---	---	---

- Mt. Zion AME Church Celebrating 130 years of community (9)
- Powell Park - Named for Darby firefighter Norman Powell (8)
- Mural- Darby Fire Co. #1 (Organized 1775) Oldest volunteer Co. (7)
- Old Borough Hall (Circa 1841) Former School and possible Darby Museum (6)
- Mural -Darby Transportation Center 9th and Main (5)
- Mural - Marvil Funeral Home Main St. Darby (4)
- Darby Friends Burial Ground (Circa 1682) land donated by John Blunston- (3)
- Darby Friends Meeting (Estab. 1682- 3rd mtg. house 1805) (2)
- Darby Library Founded 1743- Bldg 1882 Oldest Public Library (1)



- Rt. 11 Trolley to Center City-Started 1858. Oldest surviving line over orig. route (17)
- Rt. 13 Trolley to Center City (18)
- Site of Printz's Mill (1646) First water powered mill in PA (19)
- Site of Swedish Fort Nya Vasa (c 1640's) (where Cobbs Creek joins Darby Creek) (20)
- Ann's Rock- interesting Geologic formation - Colwyn (21)
- Boones Tunnel- (1885) Eligible for National Register of historic places (22)
- Site of trolley maker AG Brill- Woodland Avenue. (23)
- Pennsylvania RR Locomotive Bas-Relief (cast in bridge) (24)
- Blue Bell Inn on Cobbs Creek (1766) Colonial Tavern and Ordinary (25)



**OcTrolleyFest 2006 / Hilldale Day**  
**A celebration of Transportation Heritage and Community**  
**For more information: [www.octrolleyfest.org](http://www.octrolleyfest.org)**